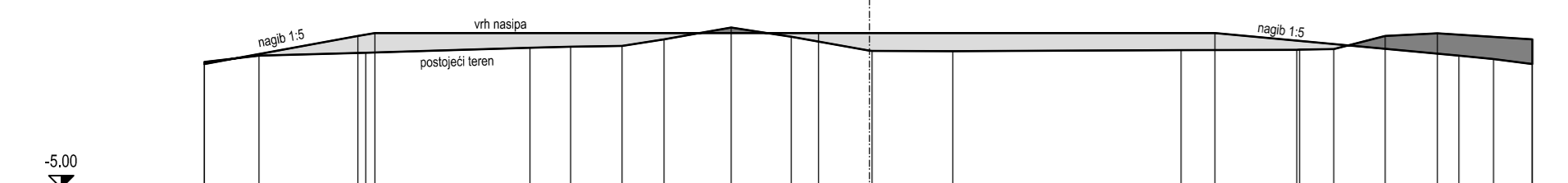



P73
000+728.14



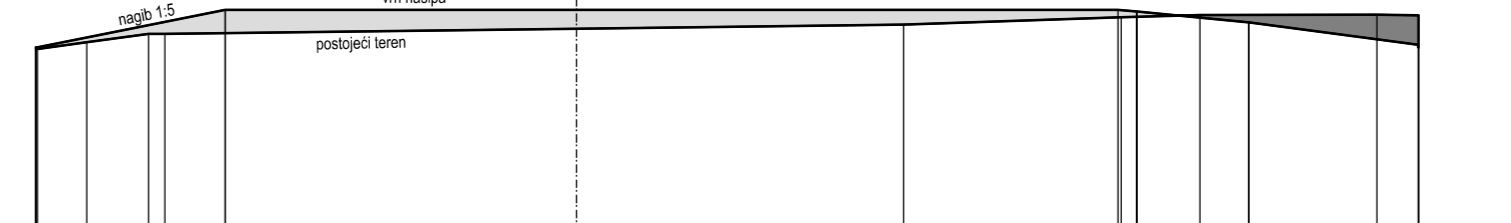
Teren 1	0.08	0.33	0.46	0.65	0.70	0.73	1.00	1.47	1.10	0.58	0.51	0.68	0.57	0.61	1.13	1.24	1.00
Udaljenosti od osi	26.82	24.62	20.32	13.69	12.05	9.97	8.29	5.57	3.15	0.00	3.36	12.58	17.28	18.74	20.81	22.91	26.74
Teren 2	0.00	1.13	1.25						1.25	1.25		1.25			0.33	0.30	0.00
Udaljenosti od osi	26.82	20.63	19.56						2.05	0.00		13.94			22.79	25.18	26.74

P75
000+750.97



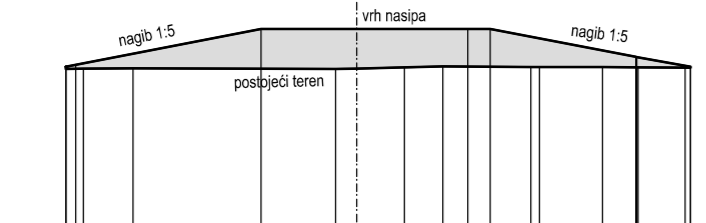
Teren 1	0.04	0.34	0.52	0.54	0.53	0.53					0.51	0.48	1.18
Udaljenosti od osi	16.01	13.85	9.38	5.98	3.09	0.00					8.96	14.60	17.36
Teren 2	0.00	0.12	1.25			1.25	1.25					1.25	0.00
Udaljenosti od osi	16.01	15.42	9.75			0.00	3.95					17.33	17.28

P88
000+881.18




Teren 1	0.05	0.18	0.48	0.48	0.63	0.77	1.01	1.08	1.09	1.07		
Udaljenosti od osi	17.87	16.19	14.15	13.81	10.82	18.02	20.62	26.48	27.85			
Teren 2	0.00	1.25	1.25	0.00								
Udaljenosti od osi	17.86	11.88			0.00			17.91	18.54	22.24	22.84	27.85

P2
000+018.48



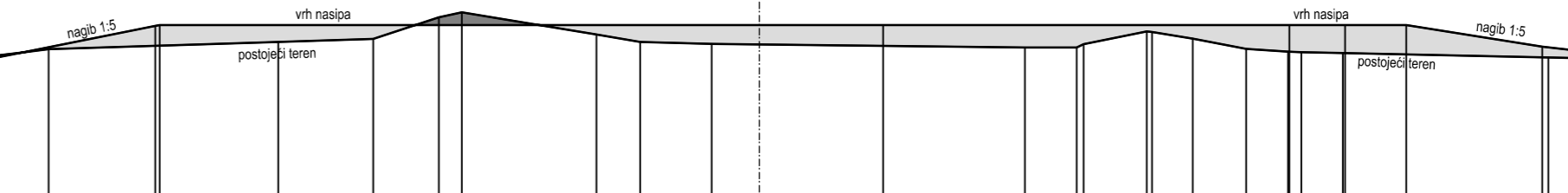
Teren 1	-0.07	-0.07	-0.06	-0.08	-0.06	-0.02	0.01	-0.01	-0.01	-0.02	-0.03
Udaljenosti od osi	8.61	8.04	7.39	0.69	1.58	2.85	5.04	8.13	9.31	11.04	
Teren 2	0.00	1.25	1.25	1.25	1.25	0.00	0.00	0.00	0.00	0.00	
Udaljenosti od osi	8.61	9.25	3.16	0.00	4.42			8.23	11.04		

P9
000+090.89



Teren 1	-0.09	-0.08	-0.06	-0.04	0.13	0.19	0.41	0.42	0.42	0.41	0.38	0.33	0.13	0.10	0.10	0.18	0.18	0.21	0.21	0.20	0.20	0.20	0.20	0.18	0.15	0.15	0.15	0.05	0.01	0.01	-0.05
Udaljenosti od osi	50.24	49.35	43.21	42.53	40.55	39.83	38.05	37.34	36.63	35.92	35.21	34.50	33.79	33.08	32.37	31.66	30.95	30.24	29.53	28.82	28.11	27.40	26.69	25.98	25.27	24.56	23.85	23.14	22.43	21.72	
Teren 2	0.00	1.16	1.25	1.25	1.25	1.25	1.25	1.25	1.25	1.25	1.25	1.25	1.25	1.25	1.25	1.25	1.25	1.25	1.25	1.25	1.25	1.25	1.25	1.25	1.25	1.25	1.25	1.25	1.25	1.25	
Udaljenosti od osi	50.24	43.02	42.09	41.21	40.31	39.43	38.55	37.67	36.79	35.91	35.03	34.15	33.27	32.39	31.51	30.63	29.75	28.87	27.99	27.11	26.23	25.35	24.47	23.59	22.71	21.83	20.95	20.07	19.19		

P72
000+716.88



Teren 1	0.07	0.33	0.61	0.72	0.89	0.60	0.53	0.40	0.32	0.20	0.09	0.01	0.01	0.01	0.01	0.01	0.01	0.01	0.01	0.01	0.01	0.01	0.01	0.01	0.01	0.01	0.01	0.01	0.01	0.01	0.01	0.01
Udaljenosti od osi	26.19	25.14	27.15	16.38	14.74	12.24	11.36	6.22	4.55	1.82	0.00	0.00	10.16	12.24	14.32	16.40	18.48	20.56	22.64	24.72	26.80	28.88	30.96	33.04	35.12	37.20	39.28	41.36	43.44	45.52		
Teren 2	0.00	1.25	1.25																													
Udaljenosti od osi	26.19	23.08	22.81					0.00	4.73				20.26	22.39	24.72	26.80	28.88	30.96	33.04	35.12	37.20	39.28	41.36	43.44	45.52	47.60	49.68	51.76	53.84	55.92		

	ZA PROJEKTIRANJE I NADZOR U GRADEVINARSTVU d.o.o. ŽRTAVA FASIZMA 2 HR - 51000 RIJEKA	INVESTITOR: GRAD NIN Trg Hrvatskih branitelja 1, 23 232 Nin
	PROJEKTANT: Marko BJELOBABA, mag.ing.aedif. HRVATSKA KOMORA INŽENERA GRADEVINARSTVA Marko Bjelobaba mag.ing.aedif. Ovlašteni inženjer građevinarstva 	ZAHVAT U PROSTORU / GRADEVINA: SANACIJA GRADSKO PLAŽE ŽDRIJAC U NINU
SURADNICI:	ZAJEDNIČKA OZNAKA PROJEKTA: BROJ PROJEKTA: RN 161417 DATUM: prosinac, 2017.	MAPA: BROJ NACRTA: 3
SADRŽAJ NACRTA: KARAKTERISTIČNI POPREČNI PRESJECI		